



















School/Organization Name: The North School

Latitude: 39° 00' 30" Longitude: 19° 27' 00"

Temperature: -5 °C Barometric Pressure: 29.81 Inches

Wind Speed: 10 mph Wind Direction: NW Humidity: 80 %

Date: Dec 26, 2006 Time: 4:40 pm

Present (y/n)	Rimed (y/n)	Symbol	Snow and Ice Crystals	Name
Y	Y			Hexagonal Plates
Y	Y			Stellar Plates
				Hexagonal Columns
				Needles
				Spatial Dendrites
				Capped Columns
Y	Y			Irregular Crystals
Y	N			Graupel

Observers:

Sallie Snow

Bob Blizzard